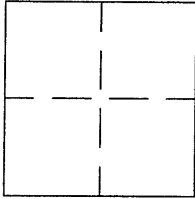


CORNER RECORD

APN No. _____ (Optional) Document Number CR 1324
CASTRO VALLEY-UNINCORPORATED County of ALAMEDA, California
 Brief Legal Description MONUMENT ON REDWOOD ROAD AND WATSON STREET.

**CORNER TYPE**

Government Corner ☐ Control ☐
 Meander ☐ Property ☐
 Rancho ☐ Other ☒
 Date of Survey JANUARY 19, 2000

COORDINATES

(Optional)

N. _____
 E. _____
 Zone _____ Datum _____
 Elev. _____

Corner - Left as found ☒ Found and tagged ☐ Established ☐ Reestablished ☐ Rebuilt ☐

In compliance with Section 8771 of the Professional Land Surveyors' Act, this corner record is being filed to
 ESTABLISH X / REESTABLISH _____ the position of an existing monument PRIOR X / SUBSEQUENT _____
 to street or highway reconstruction. (Use this portion only when applicable.)

Identification and type of corner found: Evidence used to identify or procedure used to establish or reestablish the corner:
THE CONTROL POINT DESCRIBED BELOW WAS REFERENCED BY A CONCRETE NAIL FOUND ON
THE MONUMENT LINE OF WATSON STREET. SEE DRAWING ON NEXT PAGE.

A description of the physical condition of the monument as found and as set or reset: A 3 INCH BRONZE DISK WITH
NIPPLE IN CONCRETE POST IN A STANDARD MONUMENT WELL WAS FOUND IN GOOD
CONDITION ON REDWOOD ROAD AT THE INTERSECTION OF WATSON STREET. THE MONUMENT
IS IN DANGER OF BEING DESTROYED DUE TO ROAD CONSTRUCTION.

SURVEYOR'S STATEMENT

This Corner Record was prepared by me or under my direction in conformance with
 the Land Surveyors' Act on MARCH 2 20 00.



Signed Gregory D. Hollfelder L.S. or R.C.E. Number 5918

COUNTY SURVEYOR'S STATEMENT

This Corner Record was received 2-23- 20 00 and examined
 and filed 2-23-2000.

Signed Russell R. Penland, Jr. Title Deputy County Surveyor

County Surveyor's Comment _____



LEGEND:

- ⊙ = FOUND ALAMEDA COUNTY 3 INCH DIAMETER BRONZE DISK IN MONUMENT WELL 1 FOOT BELOW SURFACE.
- = CONCRETE NAIL FOUND, NO RECORD OF MONUMENT.
- () = RECORD.

