

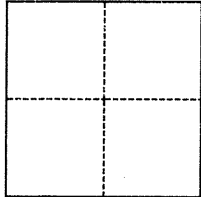
CORNER RECORD

Agency Index BK 126 PG 23
Document Number CR-13342

City of UNINCORPORATED County of ALAMEDA, California
Brief Legal Description Monument at the intersection of Van Ave. and Sol St. Hillcrest Knolls 4M56

CORNER TYPE

COORDINATES (Optional)



☐ Government Corner ☒ Control
☐ Meander ☐ Property
☐ Rancho ☐ Other

Date of Survey August 9, 2019

N. _____ E. _____

Elevation _____

Units ☐ Metric ☐ U.S. Survey Foot

Horizontal Datum _____

Zone _____ Epoch Date _____

Vertical Datum _____

☐ Complies with Public Resources Code §§8801-8819

☐ Complies with Public Resources Code §§8890-8902

PLS Act Ref.: ☐ 8765(d) ☒ 8771 ☐ 8773 ☐ Other:

Corner/
Monument: ☒ Left as found ☐ Established ☐ Rebuilt ☒ Pre-Construction
☐ Found and tagged ☐ Reestablished ☒ Referenced ☐ Post-Construction

Narrative of corner identified and monument as found, set, reset, replaced, or removed:

☒ See sheet #2 for description(s):

Found monument on Van Avenue and Sol Street, Hillcrest Knolls 4M56, Alameda County B Dwg.-2005.
Referenced as shown on page 2.

SURVEYOR'S STATEMENT

This Corner Record was prepared by me or under my direction in conformance with

the Professional Land Surveyors' Act on August 10, 2019

Signed [Signature] P.L.S. or P.C.E. No. 7905



COUNTY SURVEYOR'S STATEMENT

SEP 09 2019

This Corner Record was received

and examined and filed OCT 28 2019

Signed [Signature] P.L.S. or P.C.E. No. 7010



Title COUNTY SURVEYOR

County Surveyor's Comment

ALAMEDA COUNTY SPEC. NO. 2380



LEGEND:

FOUND STANDARD ALAMEDA
COUNTY MONUMENT IN WELL 
SET STAINLESS STEEL 
TAG L.S. 7905 WITH MAG

REFERENCE:

HILCREST KNOLLS - BOOK 4 PAGE 56
ALAMEDA COUNTY B DWG. - 2005

