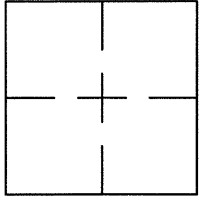


## CORNER RECORD

Document Number CR 8691UNINCORPORATED EDEN TOWNSHIPCounty of ALAMEDA, CaliforniaBrief Legal Description MONUMENT LOCATED WITHIN THE INTERSECTION OF LIBERTY STREET  
AND 167TH AVENUE.

## CORNER RECORD

Government Corner ☐ Control ☒  
 Meander ☐ Property ☐  
 Rancho ☐ Other ☐  
 Date of Survey 7/8/2016

COORDINATES  
(Optional)

N. 2079678+  
 E. 6097260+  
 Zone \_\_\_\_\_ Datum \_\_\_\_\_  
 Elev. \_\_\_\_\_

Corner — Left as found ☒ Found and tagged ☐ Established ☐ Reestablished ☐ Rebuilt ☐

Identification and type of corner found: Evidence used to identify or procedure used to establish or reestablish the corner:  
SET BRASS DISK STAMPED L54520 IN MONUMENT WELL

SEE CR 7825

THIS POINT WAS INSTALLED AFTER A CONSTRUCTION PROJECT IN THE VICINITY.

A description of the physical condition of the monument as found and as set or reset: \_\_\_\_\_

FOUND AND SET POINTS AS SHOWN ON PAGE 2.


THESE TIES ARE FOR THE PURPOSE OF PERPETUATING THE FOUND MONUMENTATION.

NO CLAIM IS MADE AS TO THE RELATIONSHIP OF THE POINTS OR LINES SHOWN HEREON  
TO TRUE BOUNDARY LOCATIONS.

## SURVEYOR'S STATEMENT

This Corner Record was prepared by me or under my direction in conformance with  
 the Land Surveyors' Act of JULY 20, 2016.


Signed Vincent H. Cunha L.S. Number 4520  
Vincent H. Cunha Exp. 9/30/16



## COUNTY SURVEYOR'S STATEMENT

This Corner Record was received 9 AUGUST 2016 and examined  
 and filed 2 SEPTEMBER 2016.

Signed Michael Rubner Title COUNTY SURVEYOR



County Surveyor's Comment \_\_\_\_\_

SPEC 2261-POST

R23427



SCALE: 1"=30'

## LEGEND

- SET BRASS DISC WITH PUNCH IN MONUMENT WELL
- △ FOUND RAILROAD SPIKE WITH PUNCH
- FOUND 5/8" IRON PIN WITH PUNCH
- FOUND REBAR & CAP
- ⊗ FOUND CUT CROSS IN WALK
- × FOUND PK NAIL & LARGE SHINER
- ⊗ FOUND CUT CROSS IN CURB
- AA##A# ALAMEDA COUNTY MONUMENT ID
- (19592) STREET ADDRESS

