

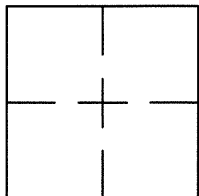
CORNER RECORD

Document Number CR 7607

City of CASTRO VALLEY

County of ALAMEDA, California

Brief Legal Description WELL MONUMENT LOCATED WITHIN LUX AVE.



CORNER RECORD

Government Corner ☐ Control ☐
 Meander ☐ Property ☒
 Rancho ☐ Other ☐
 Date of Survey 10/12/2015

COORDINATES
(Optional)

N. 2083171' ±
 E. 6104466' ±
 Zone _____ Datum _____
 Elev. _____

Corner — Left as found ☒ Found and tagged ☐ Established ☐ Reestablished ☐ Rebuilt ☐

Identification and type of corner found: Evidence used to identify or procedure used to establish or reestablish the corner:
FOUND IRON PIN IN WELL MONUMENT IN FRONT OF 19226 SAN MIGUEL AVE.

LOCATED WITHIN THE INTERSECTION OF LUX AVE AND SAN MIGUEL AVE.

THIS POINT WAS REFERENCED PRIOR TO A CONSTRUCTION
PROJECT IN THE VICINITY


A description of the physical condition of the monument as found and as set or reset: _____
FOUND AND SET POINTS AS SHOWN ON PAGE 2.

THE TIES SHOWN HEREON ARE FOR THE PUPOSE OF PERPETUATING FOUND MONUMENTATION.
NO CLAIM IS MADE AS TO THE RELATIONSHIP OF THE POINTS OR LINES SHOWN HEREON TO
TRUE BOUNDARY LOCATIONS.

SURVEYOR'S STATEMENT

This Corner Record was prepared by me or under my direction in conformance with
 the Land Surveyors' Act on OCTOBER 15, 2015.


Signed Vincent H. Cunha L.S. Number LS 4520
 VINCENT H. CUNHA



COUNTY SURVEYOR'S STATEMENT

This Corner Record was received 10-26-2015 and examined
 and filed 11-16-2015

Signed Russell R. Penland Title COUNTY SURVEYOR



County Surveyor's Comment _____

PRE

SPEC 2284 R23435

 SCALE: 1"=30'

LEGEND

- FOUND IRON PIN IN MONUMENT WELL
- X SET CUT CROSS IN CURB
- AA##A# ALAMEDA COUNTY MONUMENT I.D.
- (19592) STREET ADDRESS

